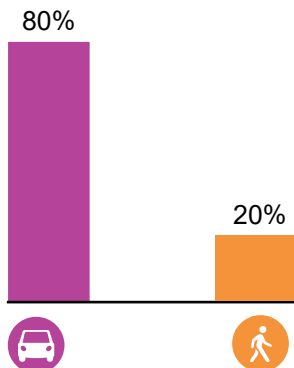
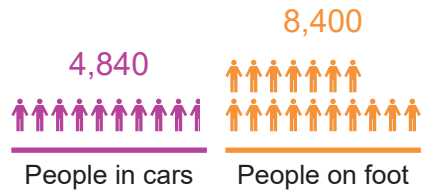
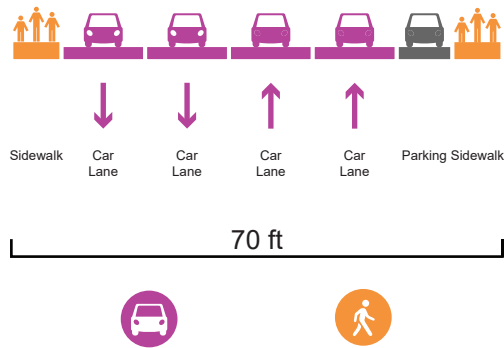
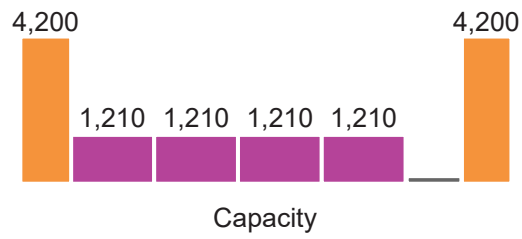


# Congress Street, Boston MA

## Street capacity and space allocation

Throughput estimated based on people per 9ft lane per hour per direction (w/o uncomfortable congestion)



Percent of street section devoted to mode